





SYMBOL LEGEND

SYMBOL	DESCRIPTION
	EXISTING ASPHALT AND CONCRETE PATHWAY 8550 LINEAL FEET
	DISC GOLF TEE LOCATION LINE OF FLIGHT DISC GOLF BASKET LOCATION WITH HOLE #
	
	

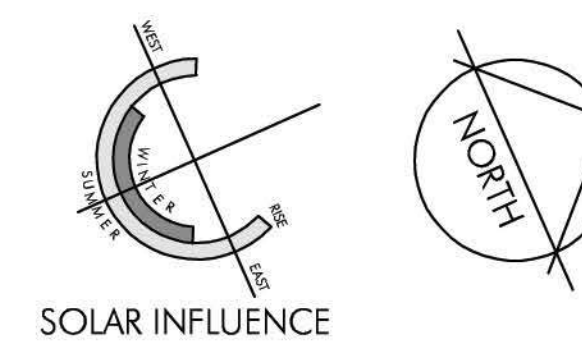


SOUTH PINES DISC GOLF

A Project of Magalia Community Center

PREPARED FOR:
CHRIS RAJEN
UPPER RIDGE COMMUNITY COUNCIL
MAGALIA, CA 95954

NOTE:
ALL SIZES AND SQUARE FOOTAGES GIVEN ARE APPROXIMATED.
ALL SITE ELEMENTS ARE SHOWN FOR REFERENCE ONLY.
ACTUAL LOCATIONS WILL VARY.



SCALE: 1" = 100'-0"
DATE: MARCH 31, 2021
PROJECT NUMBER: 2166

PREPARED BY:
BRIAN FIRTH LANDSCAPE ARCHITECT, INC.
627 BROADWAY, SUITE 220, CHICO, CALIFORNIA 95928
PHONE: (530) 899-1130
www.BFLAdesign.com www.facebook.com/BFLAdesign